








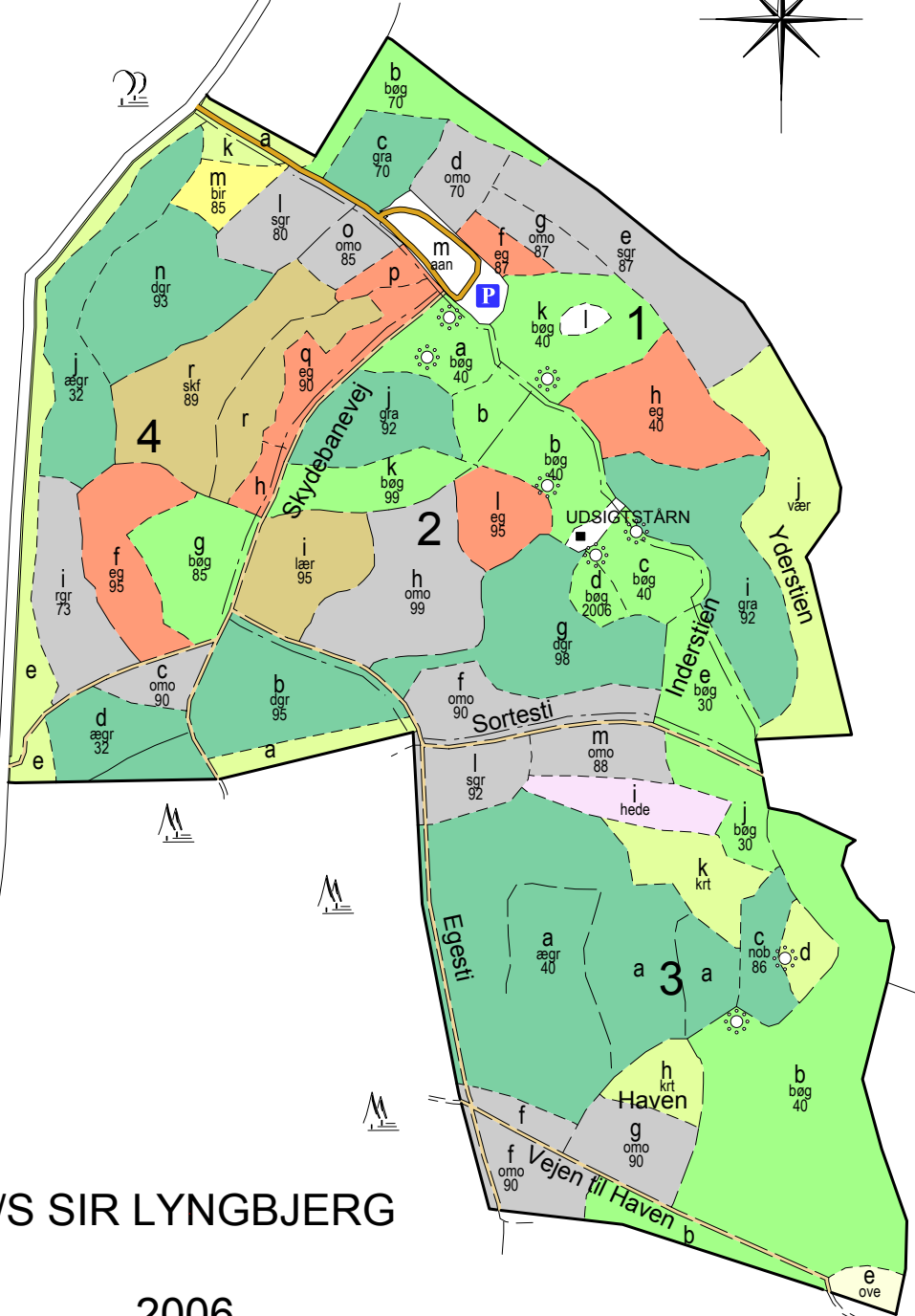
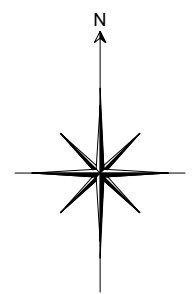


SIGNATURFORKLARING

-  Vej
-  Bilfast spor
-  Spor
-  Afdelingsgrænse
-  Litragrænse
-  Holm
-  Ydergrænse ell. dige
-  Grøft
-  Matrikelgrænse

-  Bøg
-  Eg
-  Ædel løv
-  Andet løv
-  Gran
-  Ædel nål
-  Andet nål
-  Bryn
-  Ubevokset
-  Hede
-  Mose
-  Sø
-  Anden anvendelse

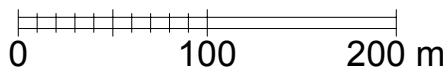


I/S SIR LYNGBJERG

2006

20,4 ha

1:4.000



Matr. nr. 19a Vognstrup, Navr m.fl.

